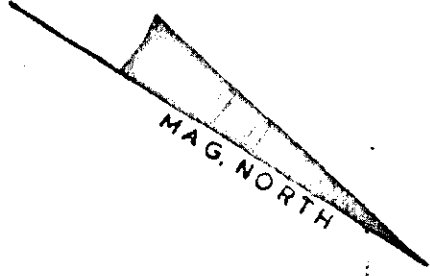



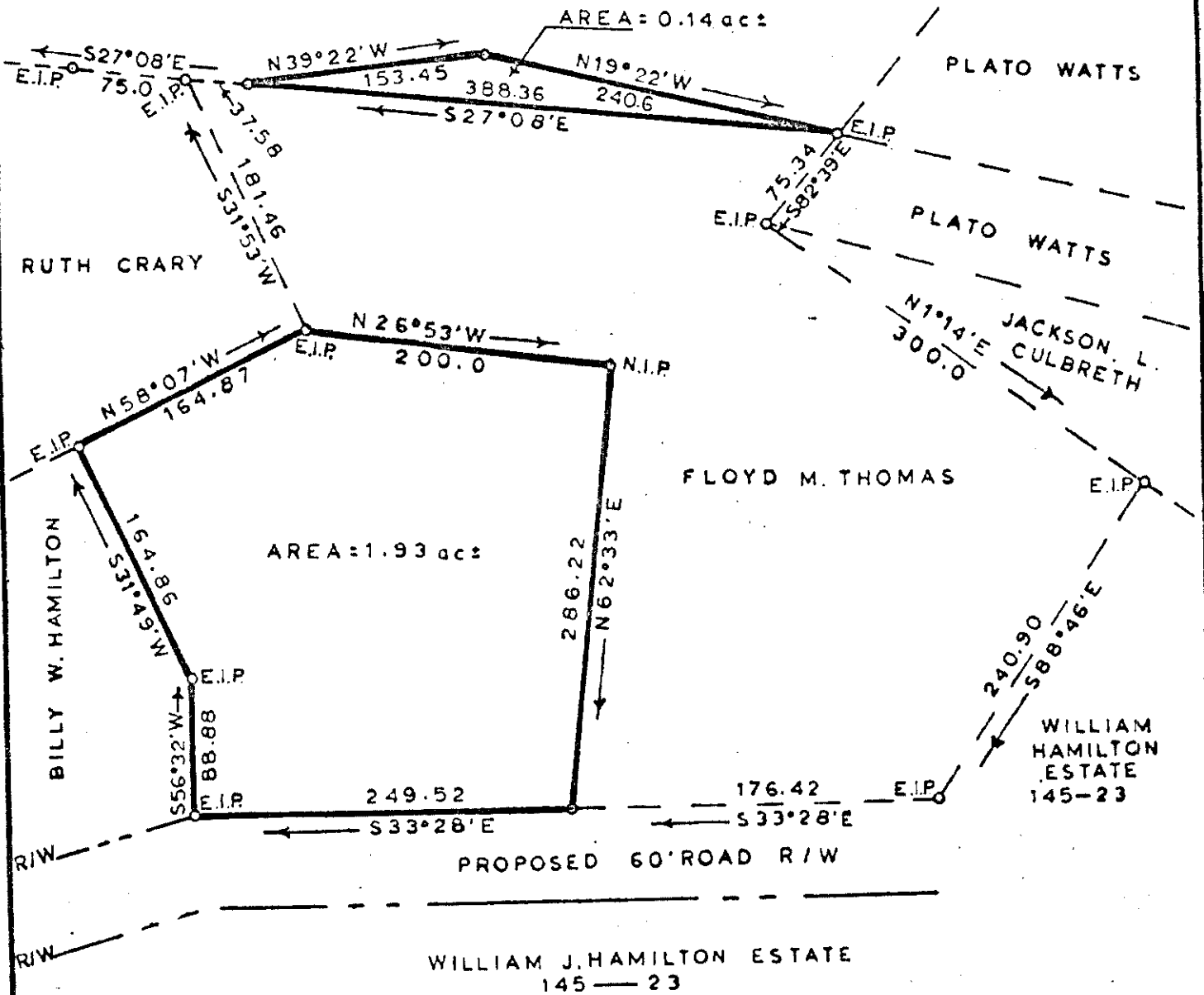
THIS IS TO CERTIFY THAT ON THE 7th DAY OF MAY 1979 I SURVEYED THE PROPERTY SHOWN ON THIS PLAT, AND THAT THE TITLE LINES ~~ARE~~ ARE SHOWN HEREON

SIGNED Raymond E. Buchner
 REGISTERED SURVEYOR
 DRAWN BY: VICTOR ALVARADO



FILED & RECORDED
 BOOK 57 PAGE 221
 MAY 22 4 29 PM '79
 THAD L. CARROLL
 C.C.P. & G.S.
 YORK COUNTY, S.C.

FLOYD M. THOMAS
 T-253



BOUNDARY SURVEY
 FOR

FLOYD M. THOMAS

SCALE 1" = 100'

FORT MILL TWSR

MAP RECORDED IN BOOK

AT PAGE

DEED RECORDED IN BOOK

PAGE

YORK COUNTY S.C.