

Donnan & Morton, P.A.
4 Arborland Way
Greenville, SC 29615

YORK COUNTY ASSESSOR
Tax Map:
688-00-00-001
Date: 03/16/2020
E H



2020010981

DEED QUIT CLAIM
RECORDING FEES \$15.00
STATE TAX \$204.10
COUNTY TAX \$86.35

PRESENTED & RECORDED:

03-16-2020 02:18:29 PM

BK: RB 18135

PG: 117 - 120

DAVID HAMILTON
CLERK OF COURT
YORK COUNTY, SC
BY: ABIGAYLE LANIER CLERK

NO TITLE EXAMINATION

STATE OF SOUTH CAROLINA)

COUNTY OF YORK)

TITLE TO REAL ESTATE
QUIT CLAIM DEED

KNOW ALL MEN BY THESE PRESENTS, that **Redrock Capital, LLC** in consideration of **Seventy-Eight Thousand, Two Hundred Fifty-Four Dollars and 05/100 (\$78,254.05)**, the receipt of which is hereby acknowledged, have remised, released and forever quit-claimed, and by these presents do remise, release and forever quit-claim unto the said: **Jose de Jesus Gomez Laris and Venessa Avelar Perez**, as joint tenants with right of survivorship and not as tenants in common, their heirs and assigns, forever:

ALL that certain piece, parcel or lot of land, lying, being and situate on County Road just south of S.C. Highway #31 in Catawba Township, York county, South Carolina, and being more particularly described as follows: **BEGINNING** at a point in centerline of County Road, southeast corner of Melvin Fields' lot; running thence more or less with the center of said County Road S 25 W 590 feet, more or less, to point in road on Lyle Boyd line; running thence with Lyle Boyd line N 5-14 E 575 feet, more or less, to poplar at southwest corner of Melvin Fields' lot; thence with Melvin Fields' line, S 79-30 E 203 feet to the beginning point; containing 1.4 acres more or less, and being triangular in shape; being shown as lot "to be conveyed to Melvin Fields" on Plat of Property of Melvin Fields, York County, SC, prepared by R. H. Marett, Registered Surveyor, October 22, 1970, which Plat by reference thereto is incorporated herein.

ALSO: **ALL** that certain piece, parcel or tract of land lying, being and situate in Catawba Township #3, County of York, State of South Carolina and being more particularly described as follows: **BEGINNING** at a point in the center of a county road South of SC Highway 31 and running thence with center of said county road S 25 W 167.1 feet to a point; thence N 79-30 W 230 feet to a poplar tree; thence N 5-14 E. 203.5 feet to a hickory; thence S 70-17 E 204.5 feet to the point of beginning, containing 1 acre, more or less, and being bounded on the South by other lands of F. A. Massey, on the West by lands of Lyle Boyd, on the North by other lands of F. A. Massey and on the East by the aforesaid county road, all of which more fully appears on map of property of Melvin Fields prepared May 3, 1958, by W. C. White, Reg. Surv., which map is recorded in the Office of the Clerk of Court for York County, South Carolina in Plat Book 16, Page 39.

THIS being the same property conveyed to Redrock Capital, LLC by virtue of a Tax Deed from Tracy Mattevi, Deputy Treasurer/Collections Supervisor for York County, South Carolina, dated November 14, 2019 and recorded in the Register of Deeds Office for York County, in Book 17946 at Page 221, on December 5, 2019.


THIS conveyance is made subject to all restrictions, easements, rights of way, setback lines, roadways, and zoning ordinances, if any, of record on the recorded plat(s), or on the premises affecting said property.


Tax Map Number: 688-00-00-001
Grantee Address: 265 Henry Street, Fort Mill, SC 29715
Property Address: 2485 Southeastern Road, Rock Hill, SC 29730

together with all and singular the rights, members, hereditaments and appurtenances to the said premises belonging or in anywise incident or appertaining; to have and to hold all and singular the said premises before mentioned unto the grantee(s) and their heirs and assigns, forever.

Witness the grantor's(s) hand(s) and seal(s) this 9 day of March, 2020.

SIGNED, sealed and delivered in the presence of:





REDROCK CAPITAL, LLC

BY:


Chris Markwell, Authorized Agent


STATE OF SOUTH CAROLINA)

COUNTY OF GREENVILLE)

ACKNOWLEDGMENT

The foregoing instrument was acknowledged before me this 9 day of March, 2020 by Chris Markwell, Authorized Agent of Redrock Capital, LLC.

Sworn to and subscribed before me
this 9 day of March, 2020.



NOTARY PUBLIC FOR SOUTH CAROLINA
My Commission Expires: 12/12/2027



STATE OF SOUTH CAROLINA)

AFFIDAVIT FOR TAXABLE OR EXEMPT TRANSFERS

COUNTY OF YORK)

PERSONALLY appeared before me the undersigned, who being duly sworn, deposes and says:

1. I have read the information on this affidavit and I understand such information.

2. The property being transferred is located at 2485 Southeastern Road, Rock Hill, SC 29730, bearing York County Tax Map Number 688-00-00-001, was transferred by Redrock Capital, LLC to Jose de Jesus Gomez Laris and Venessa Avelar Perez on March 9, 2020.

3. Check one of the following: The deed is

- (a) X subject to the deed recording fee as a transfer for consideration paid or to be paid in money or money's worth.
(b) _____ subject to the deed recording fee as a transfer between a corporation, a partnership, or other entity and a stockholder, partner, or owner of the entity, or is a transfer to a trust or as a distribution to a trust beneficiary.
(c) _____ exempt from the deed recording fee because (See Information section of affidavit): _____.

(If exempt, please skip items 4 - 7, and go to item 8 of this affidavit.)

If exempt under exemption #14 as described in the Information section of this affidavit, did the agent and principal relationship exist at the time of the original sale and was the purpose of this relationship to purchase the realty? Check Yes _____ or No _____

4. Check one of the following if either item 3(a) or item 3(b) above has been checked (See Information section of this affidavit.):

- (a) X The fee is computed on the consideration paid or to be paid in money or money's worth in the amount of \$78,254.05.
(b) _____ The fee is computed on the fair market value of the realty which is _____.
(c) _____ The fee is computed on the fair market value of the realty as established for property tax purposes which is _____.

5. Check Yes _____ or No X to the following: A lien or encumbrance existed on the land, tenement, or realty before the transfer and remained on the land, tenement, or realty after the transfer. (This includes, pursuant to Code Section 12-59-140(E)(6), any lien or encumbrance on realty in possession of a forfeited land commission which may subsequently be waived or reduced after the transfer under a signed contract or agreement between the lien holder and the buyer existing before the transfer.) If "Yes," the amount of the outstanding balance of this lien or encumbrance is: _____.

6. The deed recording fee is computed as follows:

- (a) Place the amount listed in item 4 above here: \$78,254.05
(b) Place the amount listed in item 5 above here: 0.00
(If no amount is listed, place zero here.)
(c) Subtract Line 6(b) from Line 6(a) and place result here: \$78,254.05


7. The deed recording fee due is based on the amount listed on Line 6(c) above and the deed recording fee due is: \$290.45.

8. As required by Code Section 12-24-70, I state that I am a responsible person who was connected with the transaction as: Attorney preparing Deed.

9. I understand that a person required to furnish this affidavit who willfully furnishes a false or fraudulent affidavit is guilty of a misdemeanor and, upon conviction, must be fined not more than one thousand dollars or imprisoned not more than one year, or both.

SWORN to and subscribed before me
this 9 day of March, 2020.

Bryan Ray
Notary Public for South Carolina
My Commission Expires: 12/20/2026



[Signature]
Responsible Person Connected with the Transaction

INFORMATION

Except as provided in this paragraph, the term "value" means "the consideration paid or to be paid in money or money's worth for the realty." Consideration paid or to be paid in money's worth includes, but is not limited to, other realty, personal property, stocks, bonds, partnership interest and other intangible property, the forgiveness or cancellation of a debt, the assumption of a debt, and the surrendering of any right. The fair market value of the consideration must be used in calculating the consideration paid in money's worth. Taxpayers may elect to use the fair market value of the realty being transferred in determining fair market value of the consideration. In the case of realty transferred between a corporation, a partnership, or other entity and a stockholder, partner, or owner of the entity, and in the case of realty transferred to a trust or as a distribution to a trust beneficiary, "value" means the realty's fair market value. A deduction from value is allowed for the amount of any lien or encumbrance existing on the land, tenement, or realty before the transfer and remaining on the land, tenement, or realty after the transfer. (This includes, pursuant to Code Section 12-59-140(E)(6), any lien or encumbrance on realty in possession of a forfeited land commission which may subsequently be waived or reduced after the transfer under a signed contract or agreement between the lien holder and the buyer existing before the transfer). Taxpayers may elect to use the fair market value for property tax purposes in determining fair market value under the provisions of the law.

Exempted from the fee are deeds:

- (1) Transferring realty in which the value of the realty, as defined in Code Section 12-24-30, is equal to or less than one hundred dollars;
- (2) Transferring realty to the federal government or to a state, its agencies and departments, and its political subdivisions, including school districts;
- (3) That are otherwise exempted under the laws and Constitution of this State or of the United States;
- (4) Transferring realty in which no gain or loss is recognized by reason of Section 1041 of the Internal Revenue Code as defined in Section 12-6-40(A);
- (5) Transferring realty in order to partition realty as long as no consideration is paid for the transfer other than the interests in the realty that are being exchanged in order to partition the realty;
- (6) Transferring an individual grave space at a cemetery owned by a cemetery company licensed under Chapter 55 of Title 39;
- (7) That constitute a contract for the sale of timber to be cut;
- (8) Transferring realty to a corporation, a partnership, or a trust as a stockholder, partner, or trust beneficiary of the entity or so as to become a stockholder, partner, or trust beneficiary of the entity as long as no consideration is paid for the transfer other than stock in the corporation, interest in the partnership, beneficiary interest in the trust, or the increase in value in the stock or interest held by the grantor. However, except for transfers from one family trust to another family trust without consideration or transfers from a trust established for the benefit of a religious organization to the religious organization, the transfer of realty from a corporation, a partnership, or a trust to a stockholder, partner, or trust beneficiary of the entity is subject to the fee, even if the realty is transferred to another corporation, a partnership, or trust;
- (9) Transferring realty from a family partnership to a partner or from a family trust to a beneficiary, provided no consideration is paid for the transfer other than a reduction in the grantee's interest in the partnership or trust. A "family partnership" is a partnership whose partners are all members of the same family. A "family trust" is a trust, in which the beneficiaries are all members of the same family. The beneficiaries of a family trust may also include charitable entities. "Family" means the grantor and the grantor's spouse, parents, grandparents, sisters, brothers, children, stepchildren, grandchildren, and the spouses and lineal descendants of any the above. A "charitable entity" means an entity which may receive deductible contributions under Section 170 of the Internal Revenue Code as defined in Section 12-6-40(A);
- (10) Transferring realty in a statutory merger or consolidation from a constituent corporation to the continuing or new corporation;
- (11) Transferring realty in a merger or consolidation from a constituent partnership to the continuing or new partnership;
- (12) That constitute a corrective deed or a quitclaim deed used to confirm title already vested in the grantee, provided that no consideration of any kind is paid or is to be paid under the corrective or quitclaim deed;
- (13) Transferring realty subject to a mortgage to the mortgagee whether by a deed in lieu of foreclosure executed by the mortgagor or deed pursuant to foreclosure proceedings;
- (14) Transferring realty from an agent to the agent's principal in which the realty was purchased with funds of the principal, provided that a notarized document is also filed with the deed that establishes the fact that the agent and principal relationship existed at the time of the original purchase as well as for the purpose of purchasing the realty; and
- (15) Transferring title to facilities for transmitting electricity that is transferred, sold, or exchanged by electrical utilities, municipalities, electric cooperatives, or political subdivisions to a limited liability company which is subject to regulation under the Federal Power Act (16 U.S.C. Section 791(a)) and which is formed to operate or to take functional control of electric transmission assets as defined in the Federal Power Act.